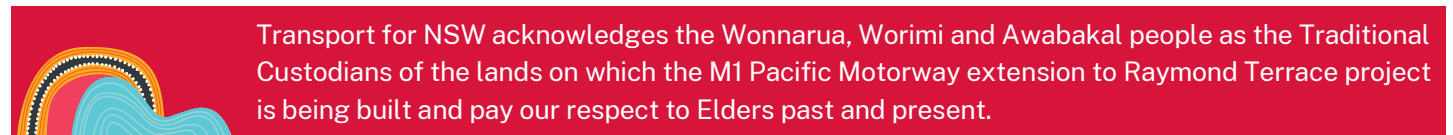


Old Punt Road initial proposal revised after consultation

M1 Pacific Motorway extension to Raymond Terrace – Black Hill to Tomago

July 2025



What's happening?

Our team asked for your feedback late last year regarding a proposal to temporarily close the intersection of Old Punt Road and the Pacific Highway as part of the work required to construct the new M1 Pacific Motorway extension to Raymond Terrace.

This closure would facilitate switching the traffic onto the new alignment of the Pacific Highway and building the new Tomago interchange.

It was proposed that, during this time, motorists would be required to travel from Old Punt Road to Tomago Road to head north or south on the Pacific Highway. The intersection of Tomago Road with the Pacific Highway would be upgraded prior to the closure to include a northbound turning lane.

What you said

During the consultation period late last year, we heard from numerous stakeholders who raised concerns about the impacts of the proposal.

We have prepared a detailed [consultation report](#) outlining these concerns. In response, the project team has revised its original proposal from a full closure of Old Punt Road at the intersection with

the Pacific Highway, to a partial closure which will be implemented in two stages

How will the work affect you?

The partial closure will be implemented in two stages. **Stage 1 will be in place from 31 July** (weather permitting) which will remove right hand turn movements into and out of Old Punt Road (see Map 1). This will be in place for about six weeks.

In the second stage, only the left hand turn out of Old Punt Road (onto the southbound lane of the Pacific Highway) will be retained to allow traffic to exit the Tomago industrial area from both directions.

Pacific Highway southbound traffic will not be able to turn left into Old Punt Road and will be detoured via Tomago Road. Please refer to Map 2 over the page.

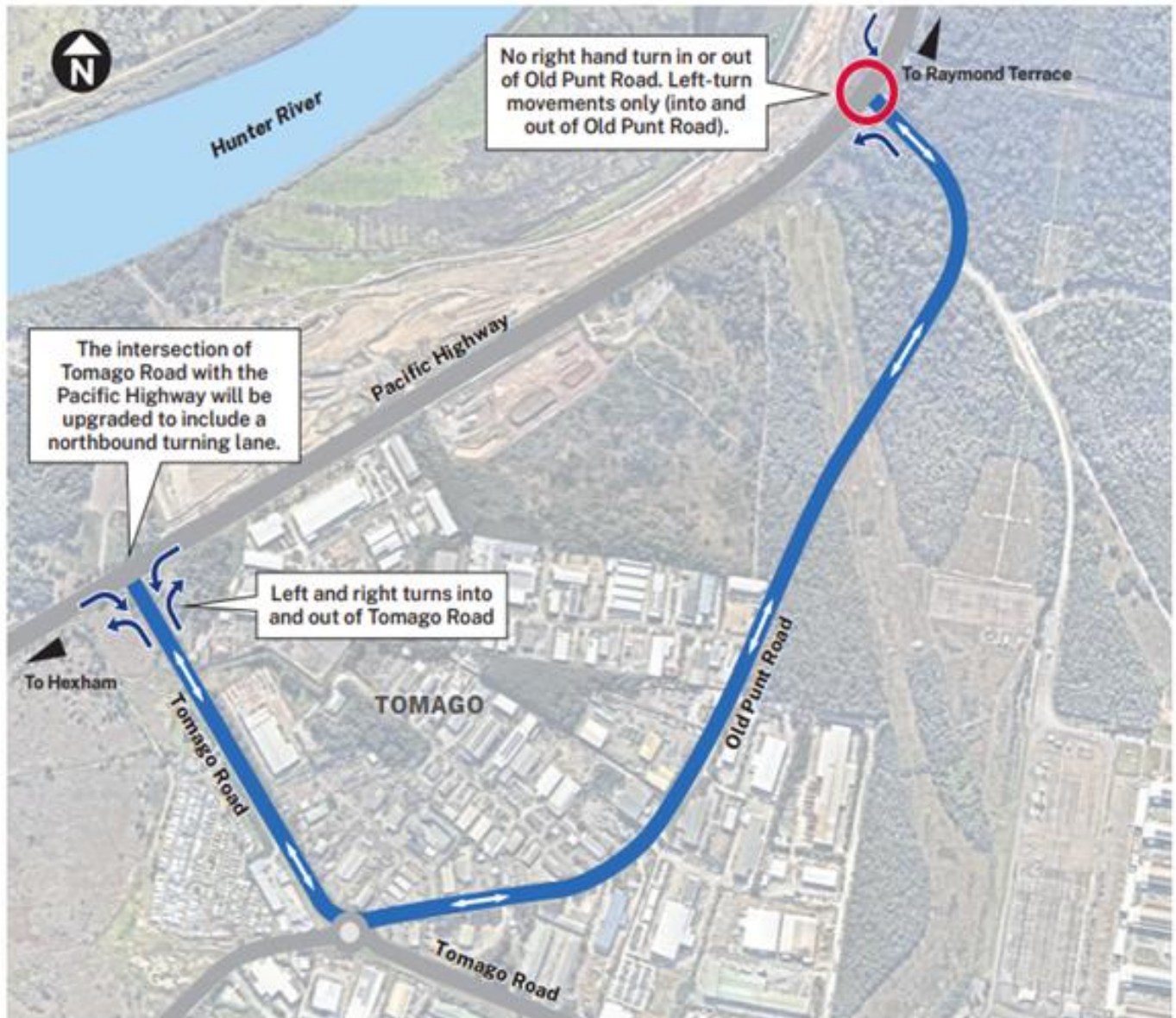
This will be implemented in **mid-September** (weather permitting) and is expected to be in place until February 2026.

The intersection of Tomago Road with the Pacific Highway will still be upgraded prior to Stage 1 of the partial closure to include a northbound right turn lane.

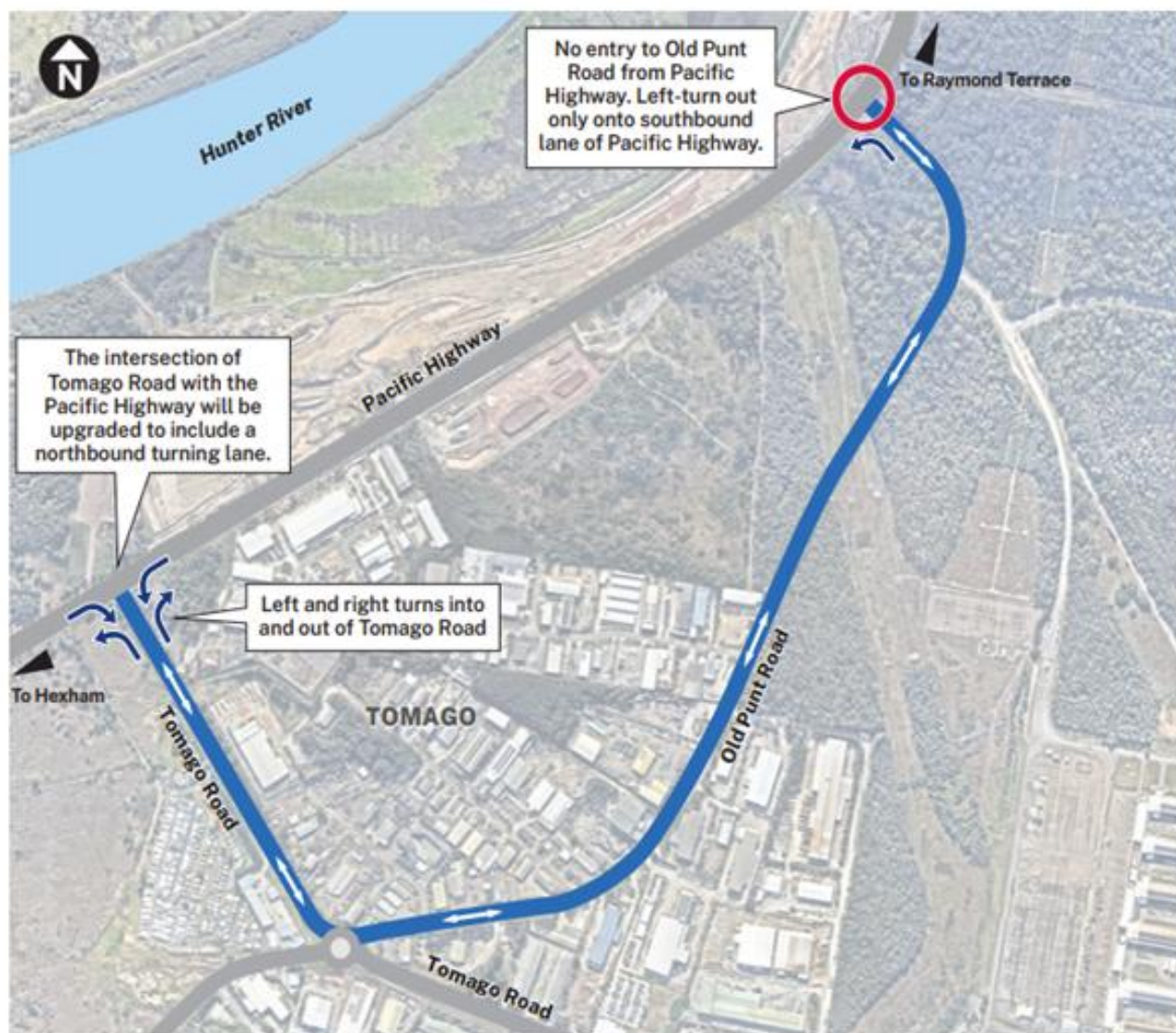


Revised temporary traffic arrangements

Map 1 - Stage 1 traffic change



Map 2 -Stage 2 traffic change



Contact us



24-hour project infoline **1800 094 895**



M12rt-southern@jhga.com.au



nswroads.work/m12rt



**Customer feedback: Locked Bag 2030
Newcastle, NSW 2300**



**Visit the online portal go to
nswroads.work/m12rt**



For the latest traffic updates:
Call 132 701, visit livetraffic.com or
download the app Live Traffic NSW



Interpreter service

For languages other than English call **131 450**
Arabic • Greek • Hindi • Mandarin • Vietnamese

لطلب خدمة الترجمة الشفهية للغات غير الإنجليزية اتصل
بالرقم **131 450**

Για υπηρεσίες διερμηνείας σε άλλες γλώσσες εκτός από
τα Αγγλικά καλέστε το **131 450**

अंग्रेजी के अतिरिक्त अन्य भाषाओं के लिए दुभाषिया सेवा
131 450 पर कॉल करें

获取英语以外的其他语言口译协助服务可以致电**131 450**

Để có dịch vụ thông ngôn cho các ngôn ngữ khác tiếng
Anh, gọi số **131 450**

www.transport.nsw.gov.au/privacy-statement#Your_Privacy