

Miller Street interchange

Warringah Freeway Upgrade

August 2024



Transport for NSW acknowledges the Cammeraygal people of the Eora Nation as the Traditional Custodians of the lands on which we work and pays respect to Elders past and present.



Artist's impression of the future Miller Street on ramp

We are simplifying the Warringah Freeway, making it safer and easier to use.

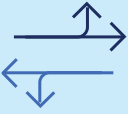
The Warringah Freeway Upgrade is making the Warringah Freeway more efficient and reliable for the benefit of all road users, including public transport users.

As part of this work, we are upgrading the Miller Street interchange to improve how it integrates with the changes being made to the freeway and streamlining the access it provides across Sydney Harbour.

Key benefits



Simplified traffic flow on the Warringah Freeway




Improves movement of traffic onto and off the freeway at Miller Street



Increases the ability of the road network to cope with traffic incidents

Key features

- New elevated southbound on ramp which connects both Brook Street and Miller Street with the Warringah Freeway
- New traffic signals at the intersection of Miller Street and the southbound on ramp
- Extended right-turn bay to increase capacity for traffic turning from Miller Street northbound onto Amherst Street eastbound



Changes to freeway access

Travelling from Miller Street to Warringah Freeway southbound

If you are travelling from Miller Street or Brook Street, you will be able to use the new southbound on ramp viaduct structure to access Alfred Street North, Sydney Harbour Bridge and the Cahill Expressway.

Access to Sydney Harbour Tunnel will be removed and you can instead make this journey via the Ernest Street or Falcon Street southbound on ramps.

These changes will reduce the number of lanes drivers need to cross to get to their destination, making their journey safer and the road network more efficient.

Travelling from Warringah Freeway to Miller Street northbound

If you are travelling northbound on the Warringah Freeway from the Sydney Harbour Bridge or Cahill Expressway, you can continue to access Miller Street using the northbound off ramp.

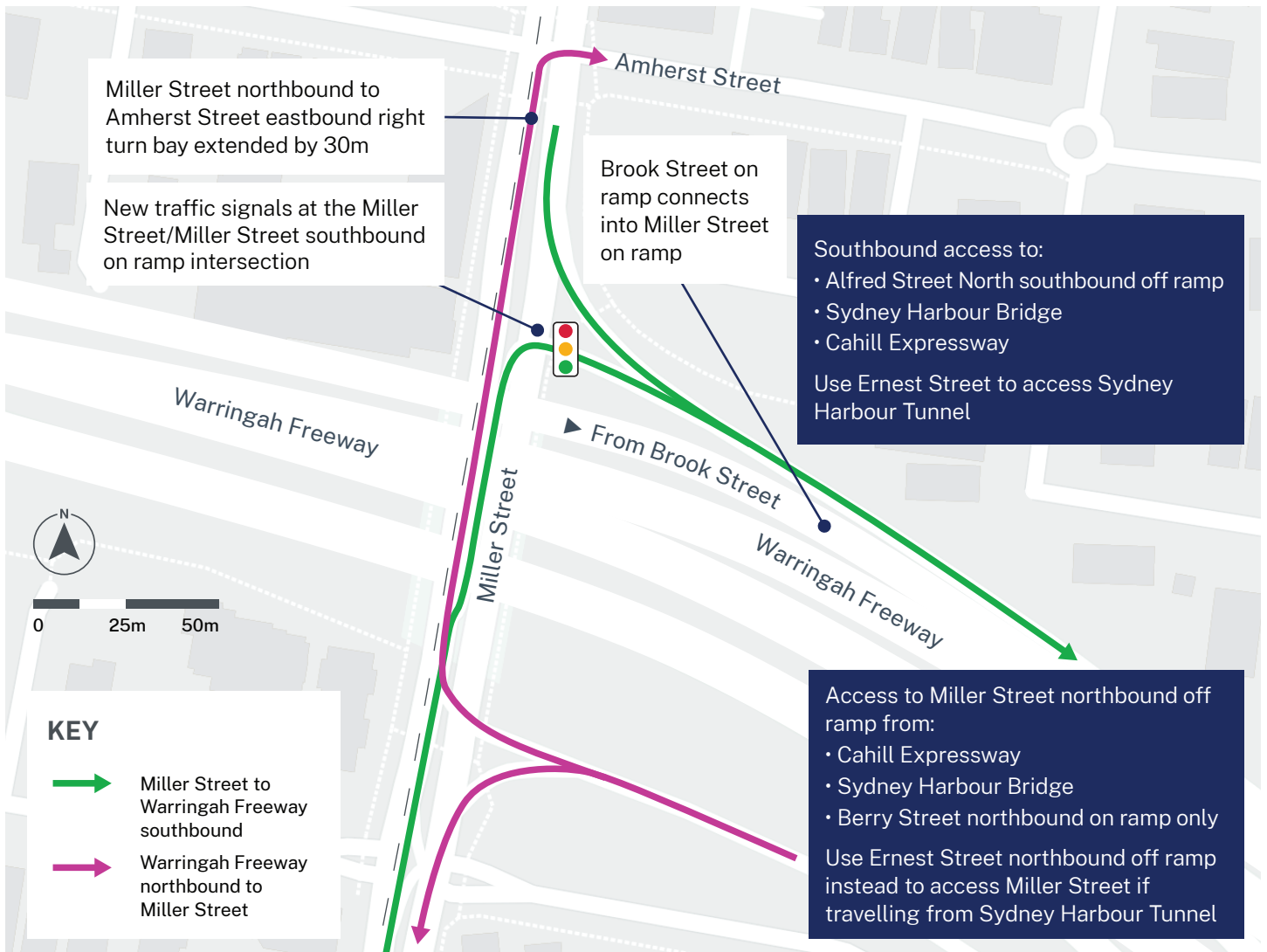
If you are travelling from the Sydney Harbour Tunnel, you will need to use the Ernest Street off ramp to access Miller Street.

Scan the QR code

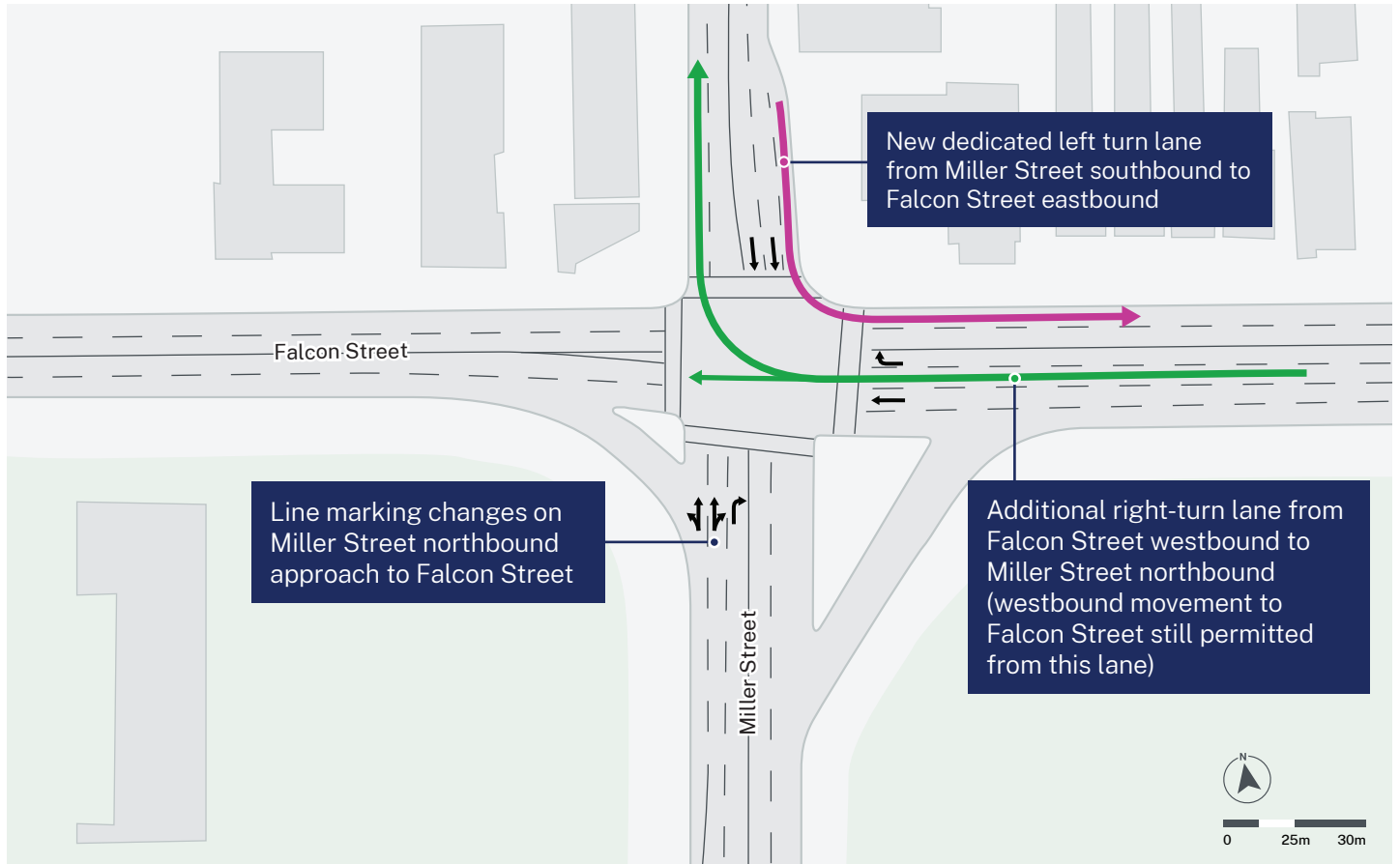
To watch a video of the Miller Street Interchange



Future arrangement of Miller Street interchange



Future arrangement of Miller Street and Falcon Street intersection



Upgrades to the Miller Street and Falcon Street intersection

To support the flow of traffic to and from both the Miller Street and Falcon Street interchanges along the freeway, we are also making improvements to the Miller Street and Falcon Street intersection. This will include:

- a new right-turn lane from Falcon Street westbound to Miller Street northbound (westbound movement to Falcon Street will still be permitted from this lane)
- a new dedicated left-turn lane from Miller Street southbound to Falcon Street eastbound
- line marking changes on Miller Street northbound to increase storage capacity for traffic turning right into Falcon Street westbound.

Plan your journey

The access changes to the freeway are designed to create more seamless journeys across Sydney, helping you reach your destination more safely and easily. Plan your journey with this quick reference table.

| Sydney Harbour Bridge | Sydney Harbour Tunnel | Cahill Expressway |
|--|--|---|
| Military Road on/off ramp Miller Street on/off ramp | Ernest Street on/off ramp Military Road on/off ramp | Miller Street on/off ramp Brook Street on/off ramp Military Road off ramp |



The above routes summarise access points near Miller Street only. To see future access arrangements at other interchanges along the Warringah Freeway, scan the QR code to see our [How to use the Warringah Freeway fact sheet](#).



We're here for you

To find out more about the Miller Street interchange, or make an enquiry/complaint, contact us via one of the options below. Scan the QR code to view our project portal.



Artist's impression of Miller Street on ramp and Warringah Freeway

Contact us



Project Infoline (24/7) **1800 931 189**



whtbl@transport.nsw.gov.au



nswroads.work/wfuportal



Customer feedback
Transport for NSW,
Locked Bag 928
North Sydney NSW 2059



For the latest traffic updates:
Call 132 701, visit [livetraffic.com](https://www.livetraffic.com) or
download the app Live Traffic NSW



Interpreter service

For languages other than English call **131 450**
Mandarin • Cantonese • Spanish • Japanese

获取英语以外的其他语言口译协助服务可以致电**131 450**

獲取英語以外的其他語言傳譯協助服務可以致電**131 450**

Servicio de intérpretes para personas cuyo idioma no es el inglés, por favor, llame al número **131 450**

英語以外の言語の通訳サービスは**131 450**までお電話ください。

www.transport.nsw.gov.au/privacy-statement#Your_Privacy