

# Upcoming weekend work and temporary traffic changes, Cammeray & Neutral Bay

## Warringah Freeway Upgrade

July 2024



Transport for NSW acknowledges the Cammeraygal people of the Eora nation as the Traditional Custodians of the lands on which we work and pays respect to Elders past and present.

We are simplifying the Warringah Freeway, making it safer and easier to use, and more efficient and reliable for the benefit of all road users, including public transport users.

In July 2025, we will be carrying out day and night work on three weekends along the freeway and bridges in Cammeray and Neutral Bay. This will speed up the work program and reduce overall impact to the surrounding community.

Please refer to map 1 below and table 1 on page 2 for more information about the work areas and work activities in July 2025.

### Fast facts: Community benefits of working consecutive weekends



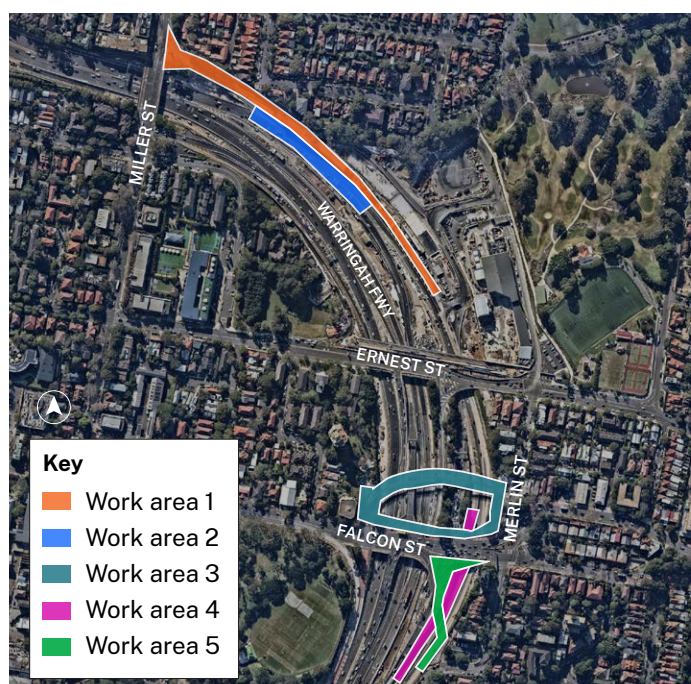
Improving construction productivity and ultimately shortening the time our project impacts the community.



Reducing the amount of overall noisy night shifts required by the project.



Reducing traffic impacts during peak periods by completing work when the traffic volumes are lower.



Map 1: Weekend work area, please see Table 1 for dates and times.



#### Where

Miller Street southbound on ramp, the southbound lanes between Miller Street and Ridge Street, and Falcon Street shared user bridge, Cammeray



#### When

10pm Friday 11 July to 6pm Sunday 13 July 2025

10pm Friday 18 July to 4:30am Monday 21 July 2025

10pm Friday 25 July to 4:30am Monday 28 July 2025



Please note, a full closure of all southbound lanes will be in place on Friday 25 July, 12am to 6am (contingency: Saturday 26 July, 12am to 6am). Please see the temporary traffic changes map on page 3 for detour information.








Area	Work activities	Date/Time	Advice for motorists
 1. Miller Street southbound on ramp	We will be line marking, asphaltting and relocating barriers.	10pm Friday 11 July to 6pm Sunday 13 July 2025 10pm Friday 25 July to 6pm Sunday 27 July 2025.	Miller Street southbound on ramp closed. Use Miller Street, Berry Street, Arthur Street and the Mount Street southbound on ramp.
 2. Southbound lanes between Miller Street and Ernest Street	We will be installing a new digital signage gantry over the freeway southbound outer and inner lanes 175 metres south of Miller Street bridge. For more details, see our signage gantry fact sheets at <a href="https://nswroads.work/wfu-documents">nswroads.work/wfu-documents</a> .	12am Friday 25 July to 6am Saturday 26 July 2025. <u>Contingency:</u> 12am Saturday 26 July to 6am Sunday 27 July 2025.	All southbound lanes closed on the freeway between Gore Hill Freeway, Artarmon and Falcon Street, North Sydney. Use Pacific Highway to travel southbound.
 3. Falcon Street shared user bridge	We will be setting up traffic controls and safety barriers, setting up a crane on the freeway lanes, saw cutting and removing a section of the old, shared user bridge.  Following this, we will be dismantling and removing the crane.  Please note, we will be undertaking screen and lighting installation on the new bridge between 10pm Friday 11 July to 6pm Sunday 13 July and 10pm Friday 25 July to 4:30am Monday 28 July.	10pm Friday 18 July to 4:30am Monday 21 July 2025.	Falcon Street northbound on ramp closed. Use Pacific Highway to travel northbound. Ernest Street southbound on ramp closed: <ul style="list-style-type: none"> <li>• Eastbound travel along Ernest Street: use Ernest Street, Park Avenue, Amherst Street and Miller Street southbound on ramp</li> <li>• Westbound travel along Ernest Street: use Ernest Street, Miller Street southbound and Falcon Street southbound on ramp</li> <li>• Ernest Street northbound off ramp closed. Use Miller Street northbound off ramp.</li> </ul> Reversible lanes closed. Use northbound outer lanes.
 4. Southbound outer lanes between Ernest Street and Ridge Street shared user bridge	We will be setting up traffic controls and safety barriers, asphaltting, concreting, relocating barriers.	10pm Friday 11 July to 6pm Sunday 13 July 2025.	Some southbound lane closures will be in place on the freeway. Please expect delays and allow extra travel time.
 5. New Falcon Street southbound bus on ramp	We will be setting up traffic controls and safety barriers and installing screens and handrails.	10pm Friday 11 July to 6pm Sunday 13 July 2025	Some southbound lane closures will be in place on the freeway. Please expect delays and allow extra travel time.

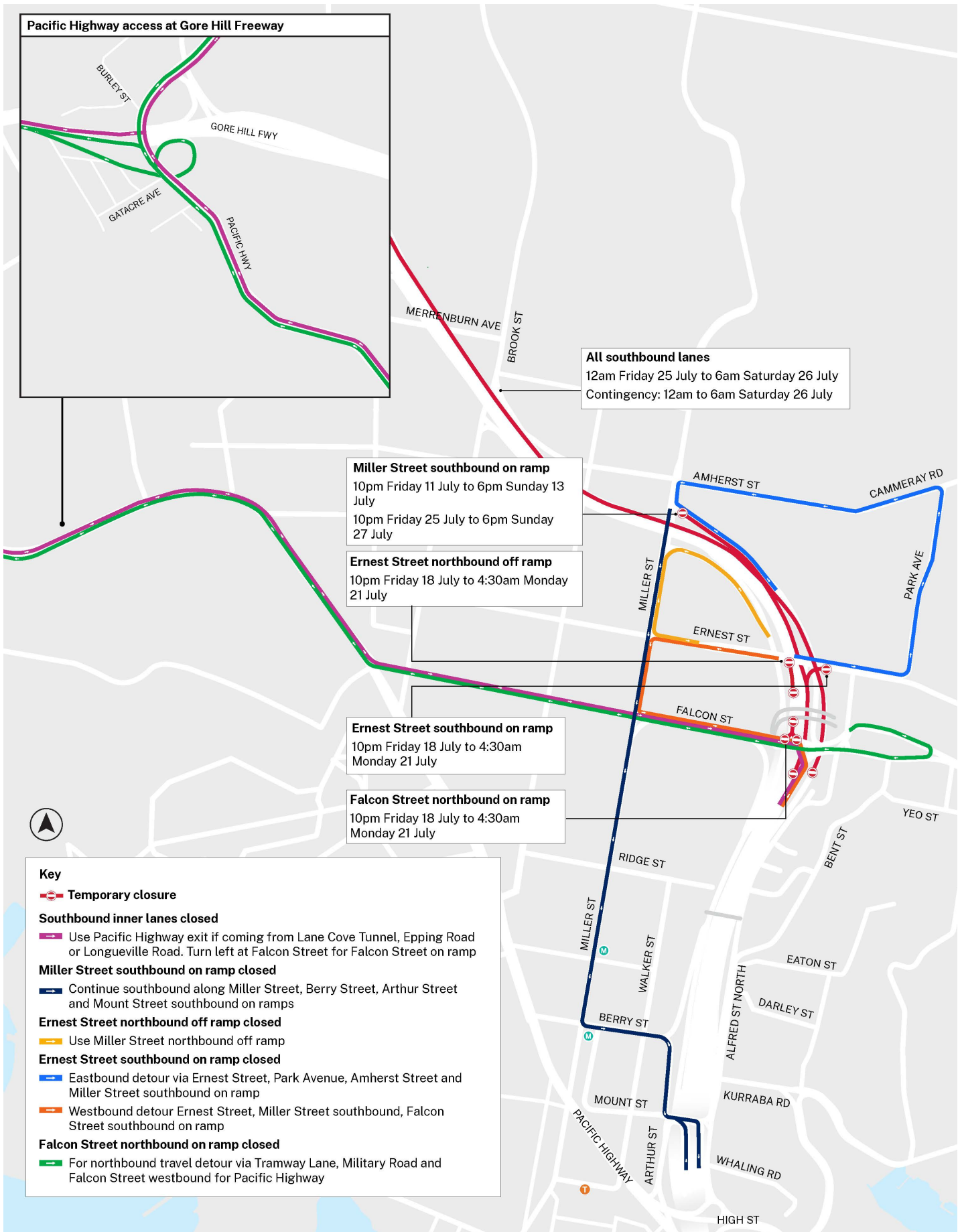
Table 1: Work areas and associated temporary traffic changes

Please note, the traffic changes listed, including dates and times are subject to change due to road network requirements and weather conditions.

You can also **scan the QR code** to view our dedicated weekend work page and stay up to date with the latest information about our weekend work and temporary traffic changes. We will update this page regularly as we progress with any changes to the planned work. During weekends in July 2025, multiple ramp and lane closures will also be in place in North Sydney and Neutral Bay. Motorists are advised to expect delays, plan ahead and allow additional travel time.



## Temporary traffic changes



Map 2: Temporary weekend traffic changes Cammeray and Neutral Bay in July 2025 .

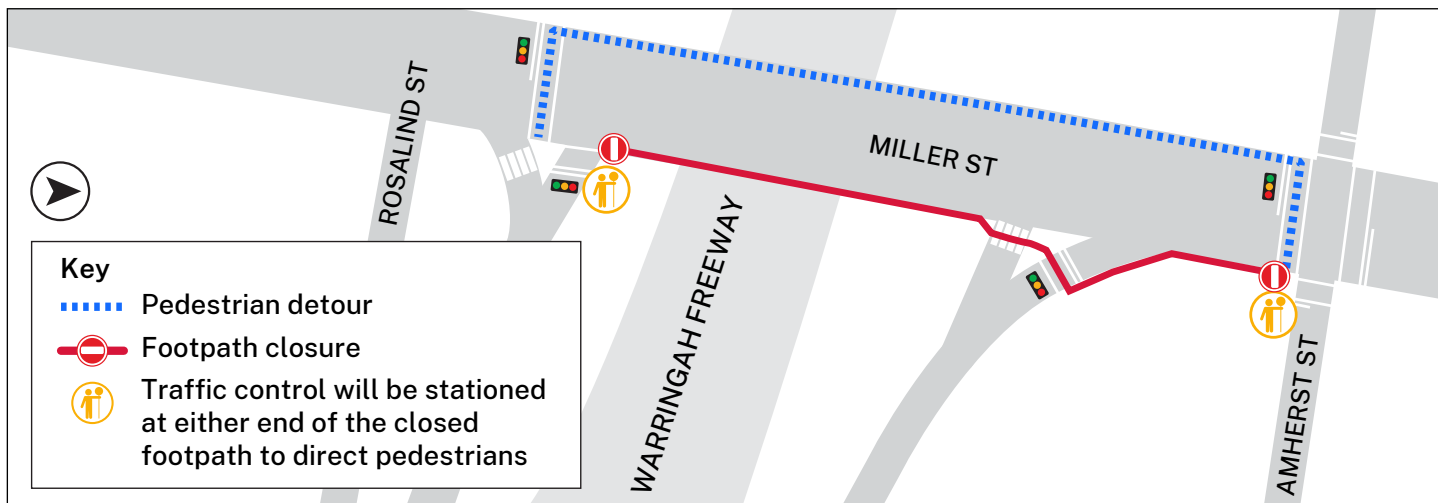
To view the individual traffic maps for each weekend in July, please scan the QR code on page 2.



## Temporary pedestrian changes

From 10am Friday 11 July to 6pm Sunday 13 July 2025 and 10am Friday 25 July to 6pm on Sunday 27 July 2025, during the work on the Miller Street southbound on ramp, we need to close the eastern footpath on Miller Street between Amherst Street and Rosalind Street so we can safely access the work area.

Please refer to the map below showing the temporary detour.



Map 3: Miller Street bridge temporary path closure.

## Managing our impacts and extended weekend work

Some of the work activities will require the use of machinery that generates noise, light, and vibration. We implement extensive controls to ensure any noise impacts are mitigated as much as possible.

To minimise the impact of this work we will:

- turn off machinery when not in use
- use acoustic blankets to minimise noise, where practicable
- direct temporary lighting down and away from properties
- fit equipment with devices to minimise noise, particularly non-tonal reversing beepers.

Our standard Environmental Protection Licence (EPL) conditions permit us to work up to three nights per week and up to ten nights per month, with no more than two consecutive nights of high noise work. We have been granted a temporarily altered EPL in instances where extended work shifts can provide benefits to the community, such as substantially reducing the duration of time it takes to complete a work activity, or when the work cannot be completed during single night work shifts.

The temporarily altered EPL condition allows us to work on consecutive noisy nights during extended weekend shifts usually from 10pm Friday until 4.30am Monday. The altered condition will continue to allow work on no more than ten nights per month in each work location.

During the extended work, we will make productive use of the lower traffic volumes to set up road closures and complete as much work as we can over the weekend, expediting the overall project work schedule.

If you have any comments you would like to provide on the planned work activities, or if you have personal circumstances you need to discuss with us, we would like to hear from you. You can contact us at **1800 931 189** or by emailing [whtbl@transport.nsw.gov.au](mailto:whtbl@transport.nsw.gov.au).

### Contact us



**1800 931 189**



**[whtbl@transport.nsw.gov.au](mailto:whtbl@transport.nsw.gov.au)**



**[nswroads.work/wfuportal](https://nswroads.work/wfuportal)**



**Interpreter service**

For languages other than English call 131 450