



Work on Elizabeth Drive, Wallgrove Road, Cecil Road in Cecil Park, and the M7 Motorway

M7-M12 Integration project

April 2025



We acknowledge the Dharug people as the Traditional Custodians of the lands on which we work and pay respects to Elders past and present.

The M7-M12 Integration project will support future development growth in Western Sydney by improving travel times and congestion. Once complete, the project will provide direct access to commercial and residential hubs, and the new Western Sydney International Airport.

What work are we doing?

We will be working along Elizabeth Drive, Wallgrove Road, the realigned Wallgrove and Cecil Roads in Cecil Park and Cecil Hills. We will also be working along the M7 Motorway, including ramps, and in the adjacent M7 shared user path between the M5 Motorway, Prestons and Richmond Road, Oakhurst/Glendenning. We will work between **Tuesday 1 April** and **Wednesday 30 April 2025**, weather permitting.

Our work includes:

- geotechnical and environmental investigations and assessments
- installing erosion and sediment controls
- stormwater drainage, culvert and basins
- construction of retaining walls
- utilities investigation, installation and relocation
- landscaping, vegetation clearing and topsoil removal and placement
- concrete pours
- permanent barrier installation
- relocating, installing and upgrading traffic lights including control systems

- pavement and haul road construction, road resurfacing, asphalt placement and line marking
- bridge work including piling, cladding removal and installation, formwork and deck construction
- installing, adjusting and removing safety barriers
- temporary work including building and removing piling pads and creek crossings, installation of fencing, hoarding and walkways
- delivery of machinery, equipment and materials to site compounds and project areas
- bulk earthwork, including excavation and hauling of materials
- ground stabilisation work at bridge locations
- pavement work along M7 Motorway median
- piling and form work for sign structure and transport communications systems
- launch nose removal.

Our work schedule

Standard work hours are between **7am** and **6pm**, **Monday to Friday** and between **8am** and **6pm** on **Saturdays**.

Out-of-hours work hours are **6pm to 7am**, **Monday to Friday** and **6pm Friday to 8am Saturday morning**. Work may occur outside of these hours, subject to additional approval. We will not complete noisy work more than two nights in a row and three nights in a week or ten nights in a month in the same location. There will be no work on public holidays.

What equipment will be used?

We will be using vacuum trucks, specialised ground penetrating equipment, cranes and lifting equipment, elevated work platforms, saws, excavators, mulchers, compactors, water carts, profilers, sweepers, light and heavy vehicles, lighting towers, dozers, scrapers, slashers, vibratory rollers, pumps and generators, line marking trucks, water blasting machines, piling and soil nail rigs, hand and power tools, concrete trucks and pumps, paver, hydraulic launch system, bridge launch noses, rattle guns, grinders, traffic control, concrete sandblast machine, trenchers, air compressors and hydro demolition equipment.

What will this mean for you?

There will be temporary traffic changes including lane, ramp and road closures, detours and reduced speed limits near our work and nearby local roads. Traffic lanes will be temporarily realigned at the Elizabeth Drive Connection for ongoing work. Road users will be notified of temporary traffic changes via variable messaging signs and on-site signage.

The speed limit on the M7 Motorway has been reduced to 80km/h between the M5 Motorway, Prestons and Richmond Road, Oakhurst/ Glendenning. This speed reduction will remain in place until project completion in 2026.

Managing our impacts

During our work you will see an increase in activity in the area as workers move around the site. Some work close to residential areas may be noisy. We will take every possible step to minimise noise, such as scheduling noisy work earlier in the evening during night work, switching off equipment when not in use and using non-tonal reversing beepers.

We invite your feedback on how this may affect you and what we can do to minimise our impacts.

Please keep to the speed limits and follow the direction of traffic controllers and signs. For the latest updates, call 132 701, visit livetraffic.com or download the Live Traffic NSW app.

Road and shared user path closures

There will also be reduced widths and temporary closures along sections of the M7 Motorway shared user path. Signage will be installed advising bike riders and pedestrians of changes.

Some sections of the M7 shared user path (SUP) between the M5 and Richmond Road will be realigned and there will be temporary closures of roads, footpaths and the SUP including:

Location of road / shared user path	Closure location
Austral Bricks Access Road, Horsley Park	Under M7 Motorway bridge
Redmayne Road, Horsley Park	Under M7 Motorway bridge
Saxony Road, Horsley Park	Under M7 Motorway bridge
Cecil Road, Cecil Park	Between Brolen Way and Elizabeth Drive
SUP closures: - Woodstock Avenue - Great Western Highway - Reedy Creek	Under M7 Motorway bridge
M7 SUP, Cecil Park	Between The Horsley Drive and Elizabeth Drive
M7 SUP, Cecil Hills	Between Elizabeth Drive and the Rene Place footpath
M7 SUP, Elizabeth Hills	Along Dobroyd Drive
M7 SUP, Hoxton Park	Adjacent to Spire Court
M7 SUP, Prestons	Between Kurrajong Road and Jemma Road
Cecil Hills SUP bridge	Bridge south of Elizabeth Drive
Cecil Hills footpath	Between Rene Place and the M7 SUP
Prestons footpath	Western side of Bernera Road under M7 Motorway bridge

M7 Motorway ramp closures

There will be occasional night-time ramp closures next to work areas at the following locations:

Location of ramp closures	Southbound		Northbound	
	on	off	on	off
M4 Motorway	X	X	X	X
Old Wallgrove Road/ Mini Link Road	X	X	X	X
Wallgrove Road			X	
Elizabeth Drive	X	X	X	X
Cowpasture Road	X	X	X	X
Bernera Road	X			
M5 Motorway		X	X	
Camden Valley Way/Hume Highway	X	X	X	X

Refer to the interactive map on our website for up-to-date information and detours. Dates and locations are subject to approval.








Road users and pedestrians will be notified via signage and variable messaging signs (VMS).

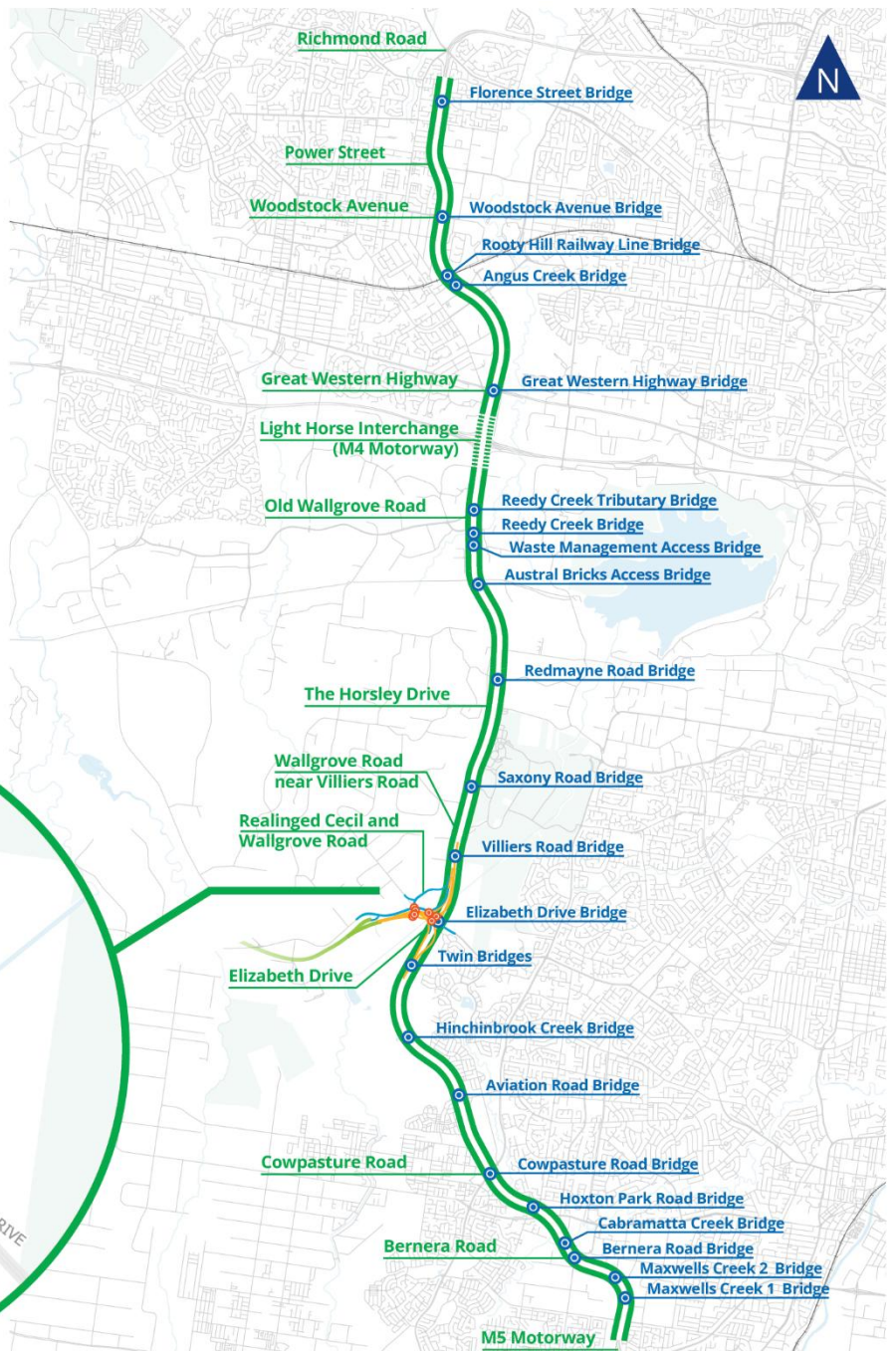
Please note, noise levels and their impacts are subject to the location and distance of the property from the work site. Some of this work will be moderate to noisy and be similar to either a washing machine or a vacuum cleaner.

Location of work	Out of hours activities (moderate - noisy*) * all activities are moderate-noisy unless otherwise indicated in the activity description
<p>Elizabeth Drive Connection and M7-M12 Interchange</p> <ul style="list-style-type: none"> - Elizabeth Drive - Wallgrove Road - Cecil Road - Realigned Wallgrove Road - Hollow Road (formerly Tank Road) - M7 Motorway including ramps - M7 shared user path 	<ul style="list-style-type: none"> - geotechnical and environmental investigations and assessments - utilities investigation, installation and relocation (we will notify you in advance if this work causes any service disruptions) - bridge work including piling, steel fixing, formwork, ground stabilisation, scaffold install and removal, concrete pours, deck construction and launching segments using a hydraulic system - removal of temporary steel structures from the incrementally launched bridges, including works with cranes, excavators and trucks - permanent bearing install at bridge piers - vegetation and tree clearing - retaining wall construction, shotcreting, installation of soil nails and precast panels - site establishment including removal of topsoil and installation of access gates - barrier and signage installation, adjustment and removal - line marking removal and placement - road surface work for new and temporary pavement, road repairs, traffic lane realignment and haul road construction - milling and resheeting pavement and asphalt placement - relocating, installing and upgrading traffic control systems - concrete pours, steel fixing and formwork across the Elizabeth Drive Connection - saw cutting and demolition of pavement, kerb and median - delivery and movement of machinery, equipment and materials to site compounds - operational maintenance, kerb and median removal/construction
<p>M7 Motorway widening area between the M5 Motorway, Prestons and Richmond Road, Oakhurst/Glendenning</p>	<ul style="list-style-type: none"> - road surface work including operational maintenance, traffic lane realignment, line marking removal and placement, asphalt milling and placement works - saw cutting, pavement demolition, profiling work and asphalt coring - safety barriers, gates, fencing and signage maintenance, demolition and installation - site establishment including removal of topsoil, installation of access gates and access road within the median - delivery and movement of machinery, equipment and materials to site compounds within median - geotechnical and environmental investigations and assessments - utilities investigation, installation, decommissioning and relocation - transport communications systems, sign structure decommissioning, relocation and installation work, including piling, pile breaking, form work, concrete pours and toll gantry footings - earthwork, concrete pavement installation and steel reinforcement work - vegetation, tree clearing, drainage work including basins and culverts
<p>M7 bridge locations including on and off ramps and local roads under the M7 Motorway bridges</p> <ul style="list-style-type: none"> - M7 Motorway bridges identified on map (next page) 	<ul style="list-style-type: none"> - installation of access gates, temporary pavement and access roads - road surface work including operational maintenance, traffic lane realignment, line marking removal and placement, asphalt milling and placement works - bridge work including strengthening of existing retaining wall, earthworks, piling pad construction, piling work, ground stabilisation, cladding installation and removal, steel fixing, concrete pours, precast girder and plank delivery and installation - saw cutting, pavement and deck demolition, profiling work and asphalt coring - barrier, fencing and signage installation, maintenance, relocation and removal - delivery and movement of machinery, equipment and materials to site compounds within bridge locations - Traffic Control Signal (TCS) and line marking adjustment work at Woodstock Avenue, Great Western Highway and Waste Management Centre - bridge work during the weekend rail shutdown at Rooty Hill Station

Location of work area

M7-M12 Integration project

-  M7 widening
-  No M7 widening activities
-  M7-M12 Interchange
-  Elizabeth Drive Connection (EDC)
-  M12 Motorway
-  Bridge widening
-  New M12 bridges



Contact us



24/7 project infoline **1800 712 712**



info@m7m12integrationproject.com.au



www.m7m12integrationproject.com.au



PO Box 98,
Kemps Creek NSW 2178



Alternatively, scan the QR code to stay updated



Interpreter service

For languages other than English call **131 450**
Arabic • Greek • Hindi • Mandarin • Vietnamese

طلب خدمة الترجمة الشفهية للغات غير الإنجليزية اتصل
بالرقم **131 450**

Για υπηρεσίες διερμηνείας σε άλλες γλώσσες εκτός από
τα Αγγλικά καλέστε το **131 450**

अंग्रेज़ी के अतिरिक्त अन्य भाषाओं के लिए दुभाषिया सेवा
131 450 पर कॉल करें

获取英语以外的其他语言口译协助服务可以致电**131 450**

Để có dịch vụ thông ngôn cho các ngôn ngữ khác
tiếng Anh, gọi số **131 450**