


Upcoming weekend work and temporary traffic changes, Cammeray & Neutral Bay

Warringah Freeway Upgrade
August 2025



 Transport for NSW acknowledges the Cammeraygal people of the Eora nation as the Traditional Custodians of the lands on which we work and pays respect to Elders past and present.

We are simplifying the Warringah Freeway, making it safer and easier to use, and more efficient and reliable for the benefit of all road users, including public transport users.

In **August 2025**, we will be carrying out day and night work over one weekend on the Warringah Freeway, Falcon Street shared user bridge and the Miller Street southbound on ramp, Cammeray. This will speed up the work program and reduce overall impact to the surrounding community.

Please refer to Map 1 and Table 1 below for more information about the work areas and work activities.

Where are we working?



Map 1: Work areas from 10pm Friday 15 August to 4:30am Monday 18 August 2025.



Where
Miller Street southbound on ramp, Cammeray and Falcon Street shared user bridge, Neutral Bay



When
10pm Friday 15 August to 4:30am Monday 18 August 2025

Where are we working?




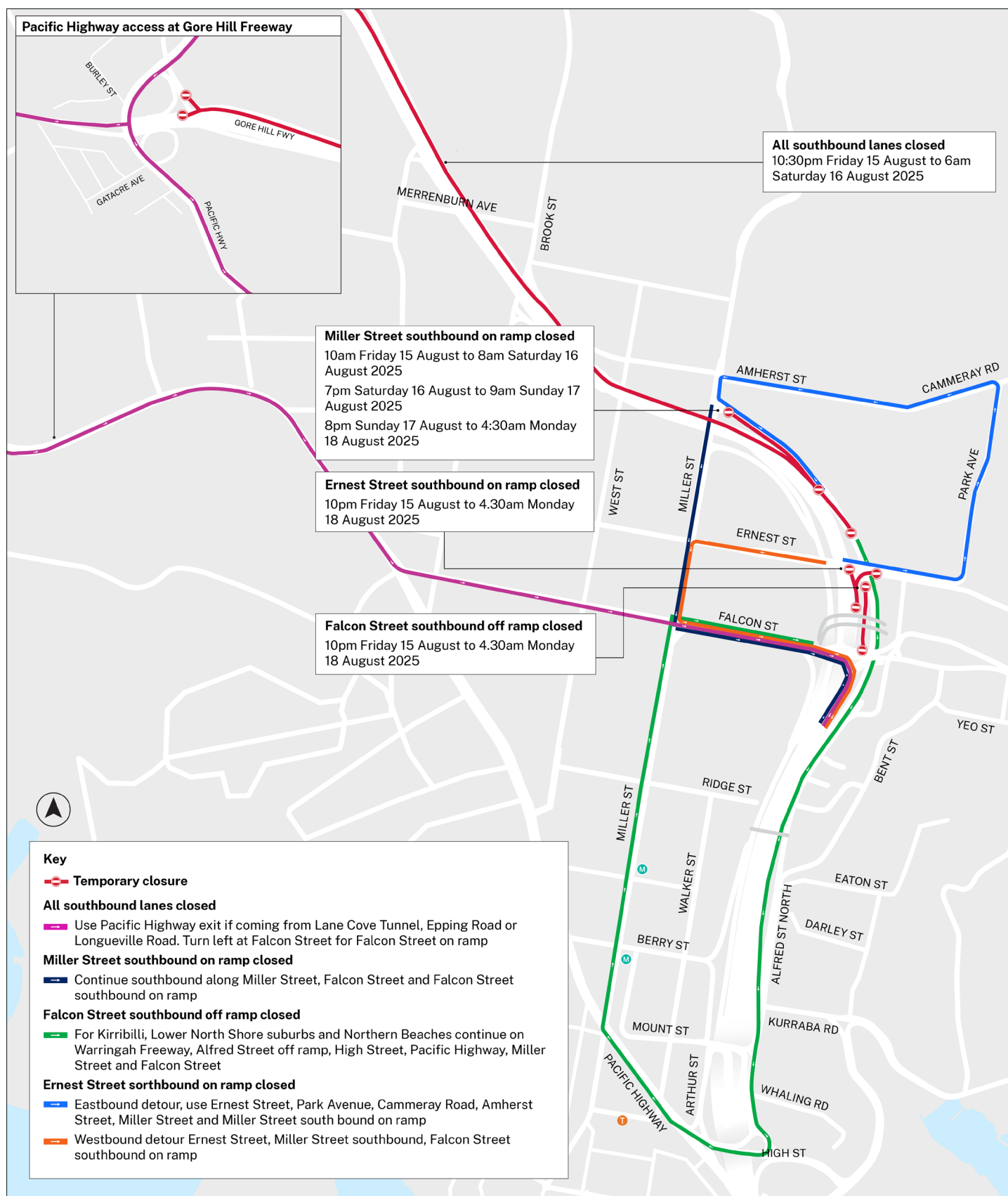
Area (see map 1)	Work activities
 1. Miller Street southbound on ramp	We will be line marking, excavating, asphaltting, concreting and relocating barriers.
 2. Falcon Street shared user bridge	We will be setting up traffic controls and safety barriers, setting up a crane on the freeway lanes, saw cutting and removing a section of the old, shared user bridge. We will also be working beneath the Falcon Street shared user bridge on Ernest Street southbound on ramp lane to complete asphaltting and excavating.
 3. Southbound outer lanes between Miller Street and Ernest Street	We will be line marking, milling, asphaltting and relocating barriers.

Table 1: Work areas and associated work activities.

Please note, a full southbound closure of all lanes will be in place from **10:30pm Friday 15 August to 6am Saturday 16 August 2025**. Please see the temporary traffic changes map on page 2 for detour information.

Temporary traffic changes

We will set up temporary lane and ramp closures along the freeway during the weekend work. Please plan ahead and allow extra travel time and follow the direction of traffic control. Please see map the map below and visit [LiveTraffic.com](https://www.livetraffic.com) for the latest traffic updates.



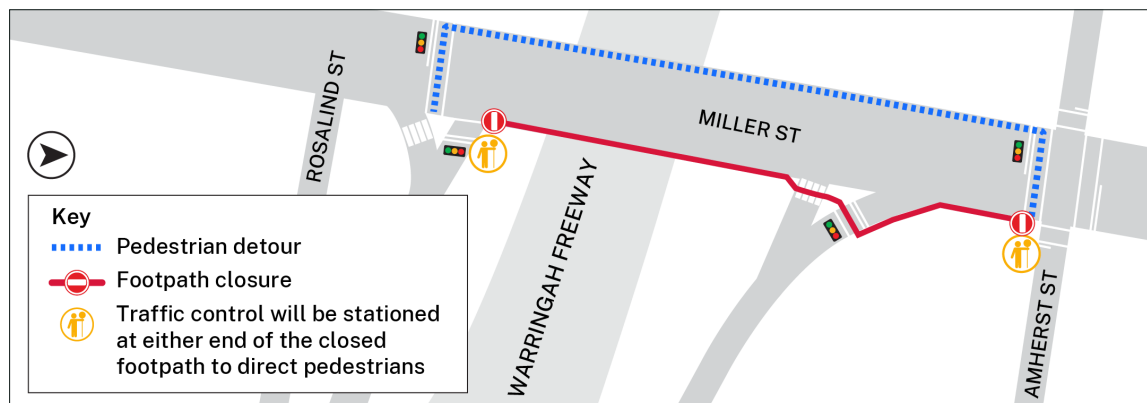
Map 2: Temporary changes from 10pm Friday 15 August to 4:30am Monday 18 August 2025.

Temporary pedestrian changes

Miller Street Eastern Footpath

From **10am Friday 15 August to 4:30am Monday 18 August**, during the work on the Miller Street southbound on ramp, we need to close the eastern footpath on Miller Street between Amherst Street and Rosalind Street so we can safely access the work area.

Please refer to Map 3 below for the pedestrian detour.

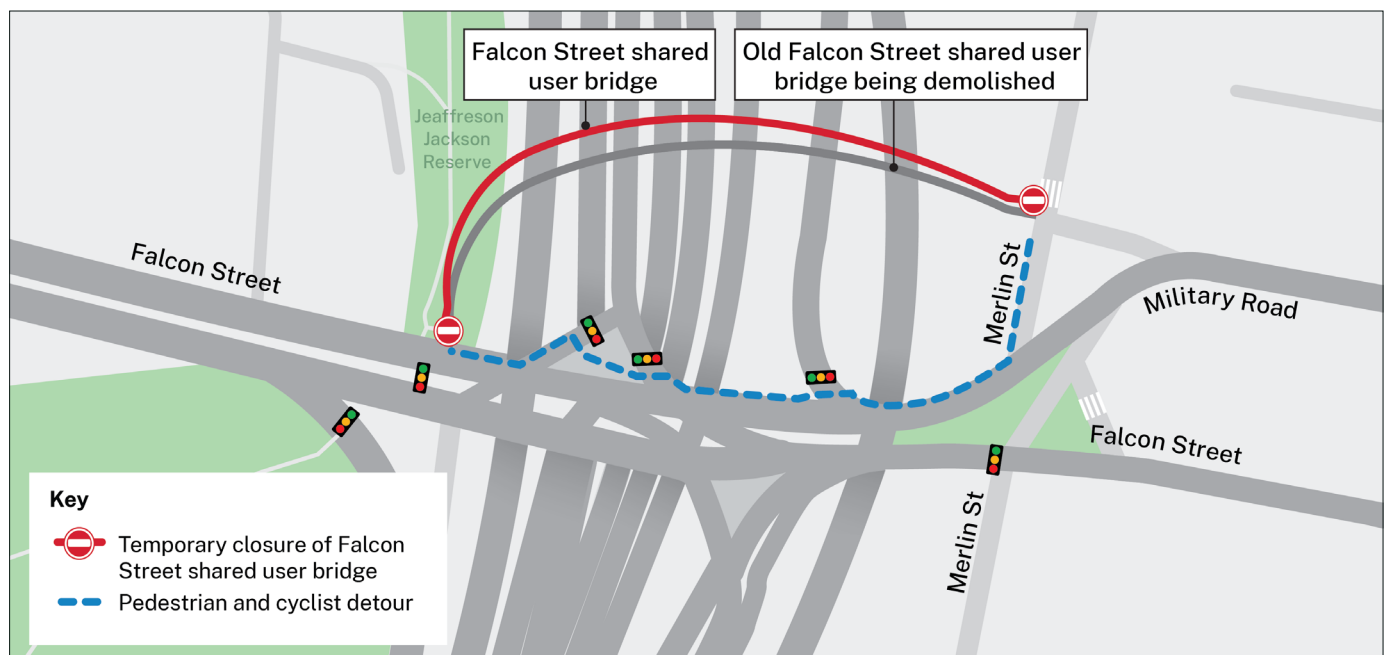


Map 3: Temporary pedestrian detour on Miller Street from 10am Friday 15 August to 4:30am Monday 18 August.

Falcon Street Shared User Bridge

From **7pm Saturday 16 August to 9am Sunday 17 August 2025**, during the work to demolish the old Falcon Street shared user bridge, we need to close the new Falcon Street shared user bridge to create a safe work area.

Please refer to Map 4 below for the pedestrian and cyclist detour.



Map 4: Temporary pedestrian and cyclist detour on Falcon Street from 7pm Saturday 16 August to 9am Sunday 17 August 2025.

Scan & Plan

You can also scan the QR code to view our dedicated weekend work page and stay up to date with the latest information about our weekend work and temporary traffic changes. We will update this page regularly as we progress with any changes to the planned work. During weekends in August 2025, multiple ramp and lane closures will also be in place in North Sydney and Neutral Bay. Motorists are advised to expect delays, plan ahead and allow additional travel time.



Upcoming bike path closures in August

To carry out concreting work adjacent to the Warringah Freeway southbound lanes, the bike path between Merrenburn Avenue and West Street, Naremburn will be temporarily closed for four days (*weather permitting).

A detour will be in place from 7am and 6pm on:

- **Monday 11 August 2025**
- **Tuesday 12 August 2025**
- **Wednesday 13 August 2025**
- **Thursday 14 August 2025**

Please refer to the Map 5 for more information.

Managing our impacts and extended weekend work

Some of the work activities will require the use of machinery that generates noise, light, and vibration. We implement extensive controls to ensure any noise impacts are mitigated as much as possible.

To minimise the impact of this work we will:

- turn off machinery when not in use
- use acoustic blankets to minimise noise, where practicable
- direct temporary lighting down and away from properties
- fit equipment with devices to minimise noise, particularly non-tonal reversing beepers.

Our standard Environmental Protection Licence (EPL) conditions permit us to work up to three nights per week and up to ten nights per month, with no more than two consecutive nights of high noise work. We have been granted a temporarily altered EPL in instances where extended work shifts can provide benefits to the community, such as substantially reducing the duration of time it takes to complete a work activity, or when the work cannot be completed during single night work shifts.



Map 5: Temporary cyclist detour during bike path closure between Merrenburn Avenue and West Street, Naremburn.

The temporarily altered EPL condition allows us to work on consecutive noisy nights during extended weekend shifts usually from 10pm Friday until 4.30am Monday. The altered condition will continue to allow work on no more than ten nights per month in each work location. During the extended work, we will make productive use of the lower traffic volumes to set up road closures and complete as much work as we can over the weekend, expediting the overall project work schedule.

If you have any comments you would like to provide on the planned work activities, or if you have personal circumstances you need to discuss with us, we would like to hear from you. You can contact us at **1800 931 189** or by emailing whtbl@transport.nsw.gov.au.

Sydney Marathon – Sunday 31 August 2025

Major roads in North Sydney, the City and South East will close on Sunday 31 August 2025 for the Sydney Marathon.

The Sydney Harbour Bridge and Western Distributor will close from 3am to 11am, while roads in North Sydney will close between 2am and 12pm. The Sydney Harbour Tunnel remains open. Motorists are urged to plan ahead and avoid unnecessary travel as significant detours will be in place and delays are expected. For more details including maps, visit transportnsw.info/sydney-marathon.

Contact us



1800 931 189



whtbl@transport.nsw.gov.au



nswroads.work/wfuportal



Interpreter service

For languages other than English call 131 450