



Monthly Update – Princes Highway, President Avenue and West Botany Street

M6 Stage 1

August 2025



Transport for NSW acknowledges the Bidjigal, Dharawal, Gweagal and Gadigal clans of the Eora Nation as the Traditional Custodians of the lands on which we work and pays respect to Elders past and present.

M6 Stage 1 will connect President Avenue at Kogarah to the M8 at Arncliffe via a four-kilometre tunnel, linking southern Sydney to the wider motorway network.

What work are we doing?

Ongoing roadwork and utility upgrades will continue during August along President Avenue, Princes Highway, West Botany Street, as well as within our Rockdale Bicentennial Park and Motorway Operation Centre (MOC3).

When and where we'll be working

Our standard construction hours are 7am to 6pm, Monday to Friday and 8am to 6pm, Saturday.

We are approved to work out-of-hours from 6pm to 7am, for up to three weeknights per week, no more than two consecutive weeknights and a maximum of 10 nights per month per zone.

Planned out-of-hours work dates and locations are shown in the table and map overleaf. Out of hours contingency dates have been scheduled in case work is cancelled due to wet weather.

All work is subject to fair weather. For the most up to date information, scan the QR code to visit the online portal.

What will this mean for you?

You may notice:

- workers, vehicles and truck movements
- please follow the direction of signage and traffic control personnel (traffic set up may extend beyond work area)
- temporary road closures and reduced speed limits on approach and at work areas
- pedestrian and cyclist closures or detours, with traffic controllers on site to guide you
- boom gates, concrete barriers and stop-slow traffic management.

Managing our impacts




Properties near our work areas will experience noise and vibration, particularly during certain activities such as rock breaking, piling activities and vibratory rolling.

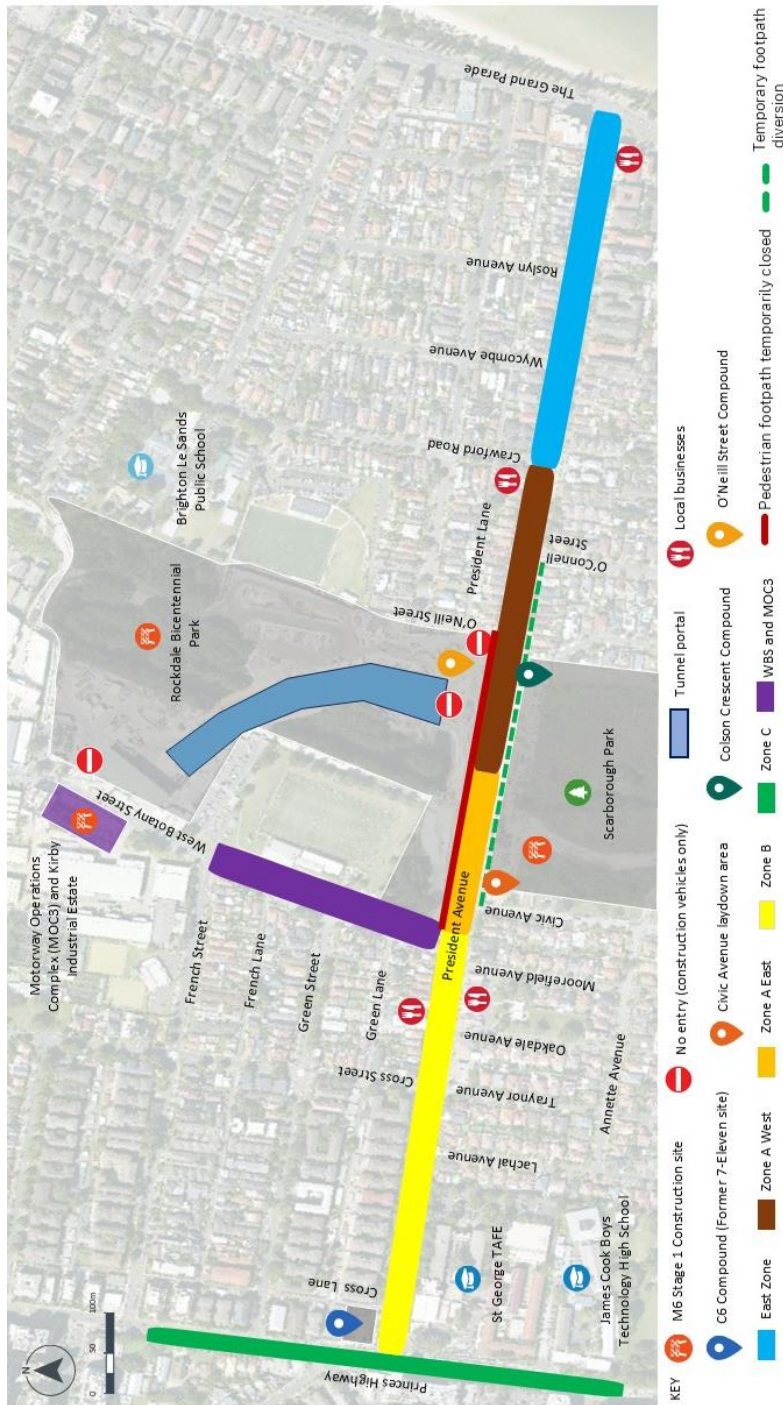
We regularly monitor noise, dust, and vibration near our sites and ensure appropriate mitigation measures are in place, this includes but is not limited to:

- installing temporary fencing with noise blankets, using non-tonal movement alarms and noise control kits
- pausing high impact noise and vibration activities every three hours to provide respite.



Area	Work locations and night work dates	Upcoming day and night activities
Zone C	<p>Princes Highway between French Street and South Street</p> <ul style="list-style-type: none"> 4 and 5 August 8 August (contingency) 11 and 12 August 15 August (contingency) 18 and 19 August 22 August (contingency) 25 and 26 August 29 August (contingency) 	<ul style="list-style-type: none"> Utility, stormwater drainage and watermain upgrades Continuing finishing works, including kerbs, gutters, shared path, pavement, as well as completing new medians, line marking and asphaltting work Traffic signal adjustments Ongoing property adjustment activities, as well as installing fencing, on the southbound side of the Princes Highway
Zone B	<p>President Avenue between Princes Highway and West Botany Street</p> <ul style="list-style-type: none"> 4 and 5 August 8 August (contingency) 11 and 12 August 15 August (contingency) 18 and 19 August 22 August (contingency) 25 and 26 August 29 August (contingency) 	<ul style="list-style-type: none"> Continuing finishing works, including kerbs, gutters, ACO drain, shared path, pavement, as well as completing new medians, line marking and asphaltting work Continuing piling and pouring concrete foundations (including removing excess concrete) for future messaging board and intelligent traffic systems Continuing intelligent traffic systems works Completing stormwater upgrades, including installing pits, drainage systems and service inspections Accessing and removing redundant services Ongoing property adjustment activities on the southern side of President Avenue Traffic signal works at Lachal Avenue and Moorefield Avenue Landscaping preparation, including removing and planting new vegetation
Zone A West	<p>President Avenue between West Botany Street and President Avenue bridge</p> <ul style="list-style-type: none"> 4 and 5 August 8 August (contingency) 11 and 12 August 15 August (contingency) 18 and 19 August 22 August (contingency) 25 and 26 August 29 August (contingency) 	<ul style="list-style-type: none"> Continuing finishing works, including kerbs, gutters, shared path, pavement, as well as completing new medians, line marking and asphaltting work Traffic signal and lane adjustments Completing stormwater upgrades, including installing new drainage systems Completing pavement upgrades on Civic Avenue Installing signposts and road furniture Landscaping preparation, including removing and planting new vegetation
Zone A East	<p>President Avenue between President Avenue bridge and Crawford Road</p> <ul style="list-style-type: none"> 4 August (contingency) 6 and 7 August 	<ul style="list-style-type: none"> Continuing finishing works, including kerbs, gutters, pavement, as well as completing new medians, line marking and asphaltting work including O'Neill Street cul-de-sac

	<ul style="list-style-type: none"> • 11 August (contingency) • 13 and 14 August • 18 August (contingency) • 20 and 21 August • 25 August (contingency) • 27 and 28 August 	<ul style="list-style-type: none"> • Accessing the stormwater line at the O'Neill Street cul-de-sac • Landscaping preparation, including removing and planting new vegetation • Traffic signal works at O'Connell
Zone East	President Avenue between Crawford Road and The Grand Parade	<ul style="list-style-type: none"> • Completing piling and pouring concrete foundations (including removing excess concrete) for future messaging boards and intelligent traffic systems
WBS and MOC3	West Botany Street between President Avenue and MOC3 <ul style="list-style-type: none"> • 4 and 5 August • 8 August (contingency) • 11 and 12 August • 15 August (contingency) • 18 and 19 August • 22 August (contingency) • 25 and 26 August • 29 August (contingency) 	<ul style="list-style-type: none"> • Continuing finishing works, including kerbs, gutters, pavement and driveway upgrades • Accessing and upgrading communication assets • Concrete placement, steel fixing and scaffold modification activities at MOC3 • Mill and resheet for pavement restoration
  	Bicentennial Park, O'Neill Street and Colson Crescent site compounds These sites can be accessed outside of standard construction hours and work dates.	<ul style="list-style-type: none"> • Continuing structural steel and cladding install for the tunnel portal • Collecting and relocating stockpiled material, delivering and relocating equipment and oversized plant • Ongoing utility investigations and monitoring, as required • Completing the future cul-de-sac at O'Neill Street • Preparing and completing swale drainage upgrades in Colson Crescent • Installing signposts and road furniture • Stormwater drainage upgrades at the Bicentennial Park southern carpark, including removing hoarding and installing temporary fencing • Removal of temporary haul roads and hardstand areas • Excavating, installing underground conduits and piling to install lighting poles along the shared pathway • Landscaping, earthworks (including the use of vibratory roller), vegetation and tree removal, and constructing retaining walls for the shared pathway • Ongoing concrete works and drainage upgrades for the Bado Berong bridge, as well as dewatering within the tunnel portal and for the shared pathway • Ongoing concrete works, welding, painting, scaffolding, and installing, handrails, and drainage pipes for President Avenue bridge.



September and October out of hours work

- Continuing finishing works, including kerbs, gutters, shared path, pavement, as well as completing new medians, line marking and asphaltting work along President Avenue, Princes Highway and West Botany Street.
- Continuing intelligent traffic systems work, as well as installing traffic lights at Lachal Avenue and Moorefield Avenue.
- Ongoing construction activities for the shared pedestrian and cyclist pathway, tunnel portal and MOC3.

- Temporary local traffic changes are in place, including no right turn from Moorefield Estate onto President Avenue, and Civic Avenue is now permanently left-in from President Avenue only. The following additional changes are planned for Q3 2025. We will notify you in advance:
 - Lachal Avenue will become southbound only. New traffic signals and a median slip lane will allow for safer right-in turn from President Avenue.
 - Traynor Avenue will become two-way between President and Annette Avenue, with left-out only onto President Avenue.

Temporary pedestrian changes will be in place from Monday 4 August to Monday 6 October. Footpath access on President Avenue between West Botany Street and O'Connell Street will only be available along the southern side. To safely access this footpath, please use the existing signalised pedestrian crossings at West Botany Street and O'Connell Street on President Avenue.

Contact us



Project Infoline and
24-hour Construction Response Line
1800 789 297



info@M6Stage1.com.au



PO Box 7261
Alexandria, NSW 2015



Visit the online portal go to
nswroads.work/M6portal



Interpreter service

For languages other than English call 131 450
Arabic • Greek • Hindi • Mandarin • Vietnamese

لطلب خدمة الترجمة الشفهية للغات غير الإنجليزية اتصل
بالرقم **131 450**

Για υπηρεσίες διερμηνείας σε άλλες γλώσσες εκτός από
τα Αγγλικά καλέστε το **131 450**

अंग्रेज़ी के अतिरिक्त अन्य भाषाओं के लिए दुभाषिया सेवा
131 450 पर कॉल करें

获取英语以外的其他语言口译协助服务可以致电**131 450**

Đã có dịch vụ thông ngôn cho các ngôn ngữ khác tiếng
Anh, gọi số **131 450**